










-  Urban Limit Line
-  Parcels
-  Incorporated City
-  Contra Costa County

Proposed Land Use Designations

-  RL (Residential- Low Density) (1-3 du/na)
-  RLM (Residential- Low Medium Density) (3-7 du/na)
-  RM (Residential- Medium Density) (7-17 du/na)
-  MU (Mixed Use)
-  CO (Commercial and Office)
-  LI (Light Industrial)
-  CR (Commercial Recreation)
-  PS (Public / Semi Public)
-  PR (Park and Recreation)
-  RC (Resource Conservation)
-  AL (Agricultural Lands)
-  AC (Agricultural Core)
-  WA (Water)



(du/na) : dwelling unit per net acre

DRAFT Proposed Land Use Designations

Source: Contra Costa County, 01/26/2021