











Proposed Land Use Designations		
 RVL (Residential- Very Low Density) (0-1 du/na)	 MUL (Mixed Use Low) (10-30 du/na)	 PR (Park and Recreation)
 RLM (Residential- Low Medium Density) (3-7 du/na)	 CO (Commercial and Office)	 AC (Agricultural Core)
 RM (Residential- Medium Density) (7-17 du/na)	 LI (Light Industrial)	 AL (Agricultural Lands)
	 PS (Public / Semi Public)	